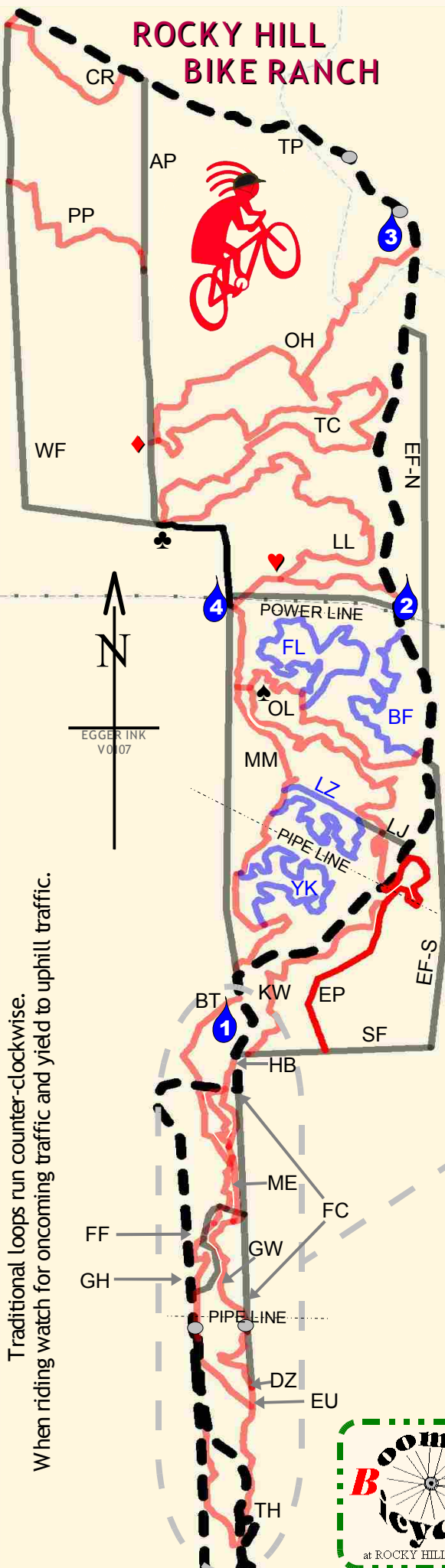
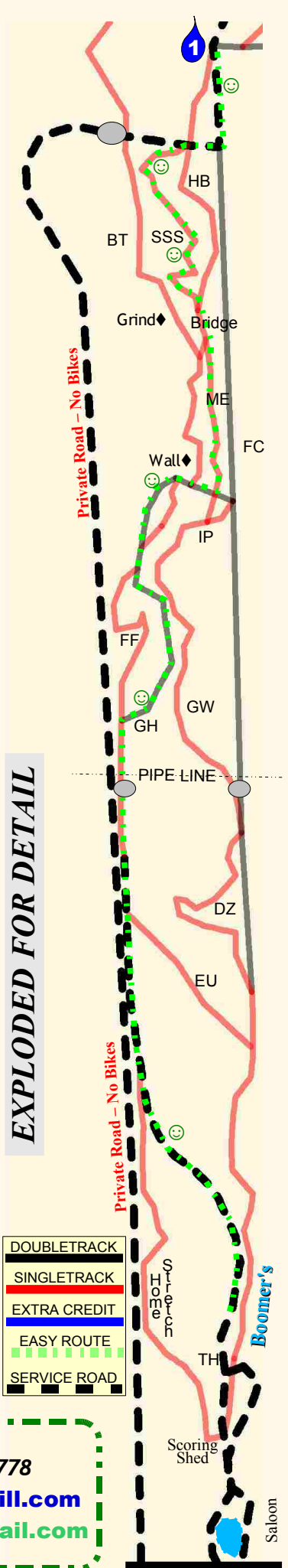


ROCKY HILL BIKE RANCH



TRADITIONAL LOOPS

- ♠ 6 MILE LOOP BAILOUT
 - ♥ 9 MILE LOOP BAILOUT
 - ♣ 10 MILE LOOP BAILOUT
 - ♦ 12 MILE LOOP BAILOUT
 - ☺ Easy □ Intermediate ◆ Difficult
- | | |
|-------|---------------------------|
| AP | ☺ Ave. of the Pines |
| BT | □ Black Trac |
| BF | □ Bottle-n-Front-o-Me |
| CR | □ Coyote Run |
| DZ | □ Drop Zone |
| EF(-) | ☺ East Fenceline (N&S) |
| EP | ☺ Easy Pickens |
| EU | ☺ Easy Up |
| FC | □ Fat Chuck's Demise |
| FF | ☺ Fofenique |
| FL | □ Frontal Lobotomy |
| GH | ☺ Gray's Hiway |
| GW | □ Gray's Way |
| HB | □ Hard Boil |
| IP | ◆ Ike's Peak (* climb) |
| KW | ☺ Karaway |
| LZ | □ Leapin' Lizards |
| LL | □ Longhorn Loop |
| LJ | ☺ Lumberjack |
| MM | □ Miracle Mile |
| ME | ☺ Mini-Me (bidirectional) |
| OH | □ Omar's Howl |
| OL | □ Off The Lip |
| PP | □ Pine Pin |
| SF | ☺ South Fenceline |
| TC | □ Tris Cross |
| TH | ☺ Trail Head |
| TP | ☺ Tunnel o' the Pines |
| WF | ☺ West Fenceline |
| YK | □ Y Knot? |
- Water Station
- Gate / Cattle guard
- **During Events, Day riders PLEASE YIELD to Participants.**
 - **All trails are open to Day Riders. Disregard ropes.**
 - **Ropes and Ribbons are event markings. Leave 'em up, please.**
 - **Extra Credit trails add (s)milage to existing routes.**



HELMET REQUIRED AT ALL TIMES WHEN RIDING
 Yes, even in the parking lot. Yes, anytime yer on yer bike.



Skid 512 917 2434
 Boomer 512 633 8778
www.boomersrockyhill.com
boomersbicycles@hotmail.com


at ROCKY HILL RANCH

MOUNTAIN BIKING

In Texas' Lost Pines



Rocky Hill Ranch
TEXAS MTB TRADITION
SMITHVILLE, TEXAS



- **Shaded Singlettrack**
- **\$8.00/rider/day**
- **Rental & Repair**
- **Water Stations** ~30
- **Bridges** miles
- **NEW TRAILS** of riding
- **Bike Wash** (if you ride some trails Both ways)
- **Camping**
- **Showers**

Rocky Hill Bike Ranch



for Trail conditions, A access,
 and other M TB info, contact

Boomer - 512 633 8778

or

Skid - 512 917 2434



Boomers Bicycle
 at ROCKY HILL RANCH

Trail Reviews at:

mtbr.com

trails.com

austinbike.com

www.boomersrockyhill.com

- Austin – 71S to 153-N 3mi. Or 290E to 2104-S ~10mi., 153-W 1/4mi.
- N Houston – 290-W to Paige, S on 2104 ~12mi., 153 1/4mi.
- S Houston – I-10-W to Columbus, 71 to Smithville, 153 3mi.
- San Antone – I-35-N to San Marcos HW21 to Bastrop, HW71 to Smithville, 153 N 3mi.

